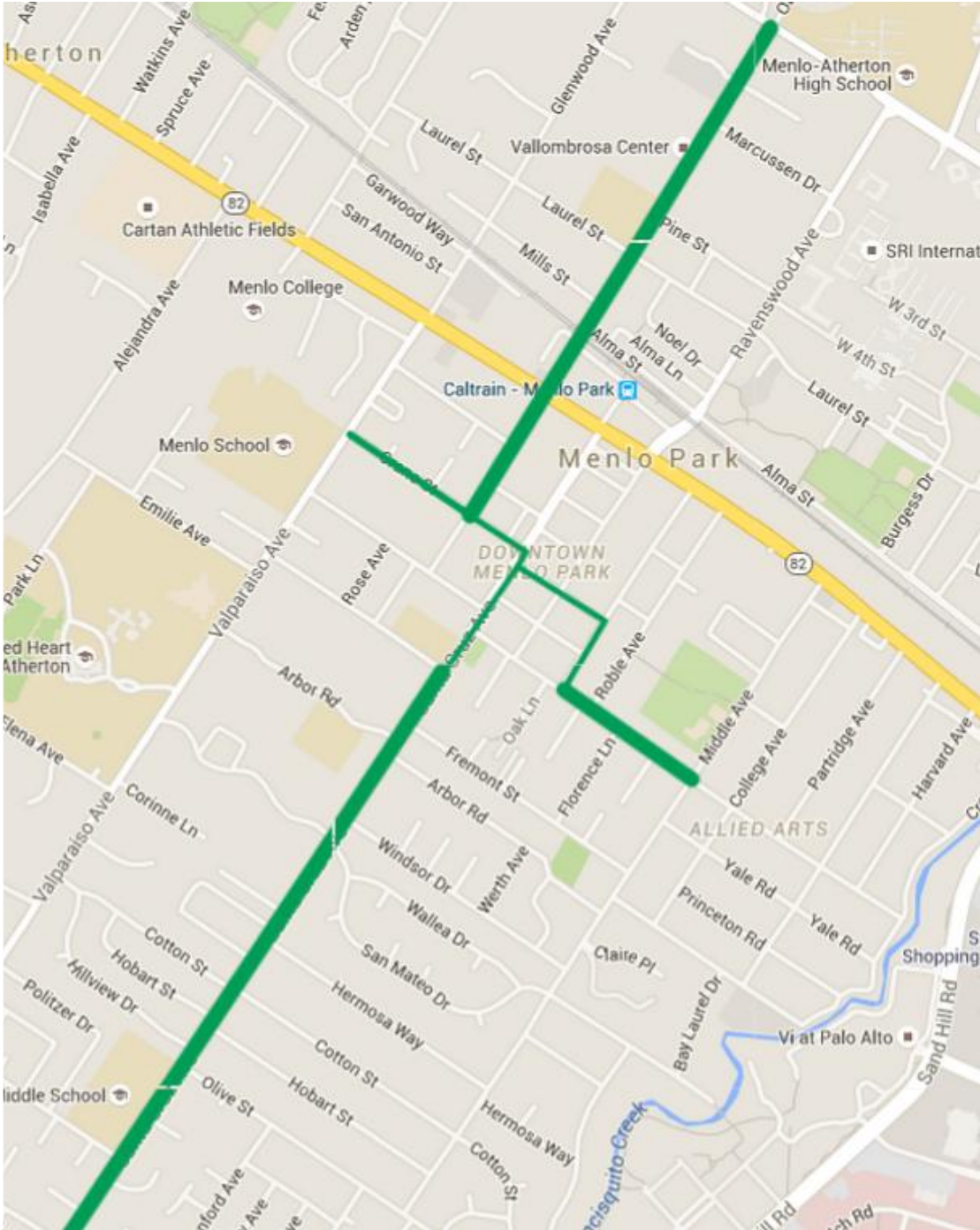
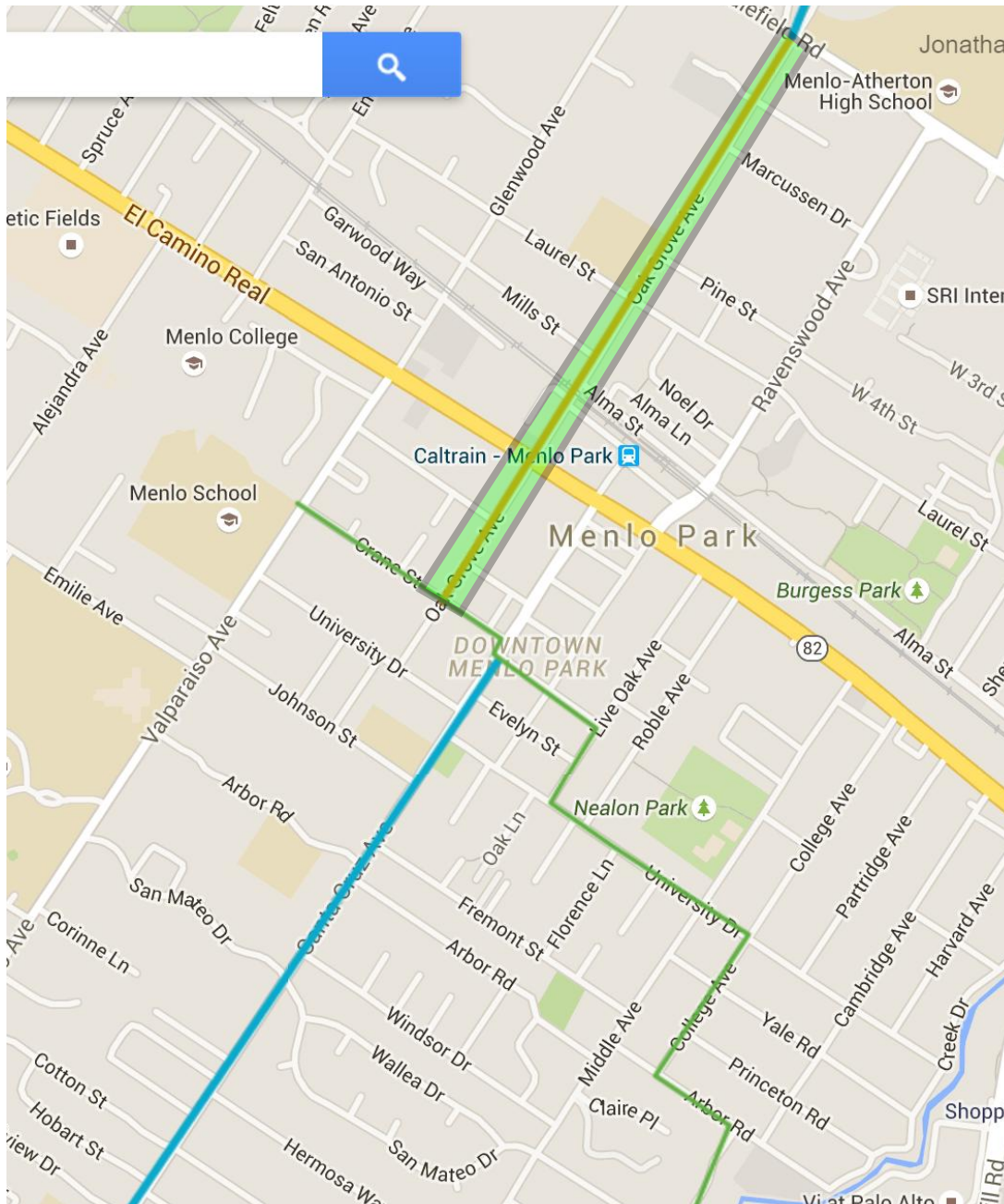


Oak Grove/University Bike Boulevard Trial Proposal



Menlo Park Bicycle Commission

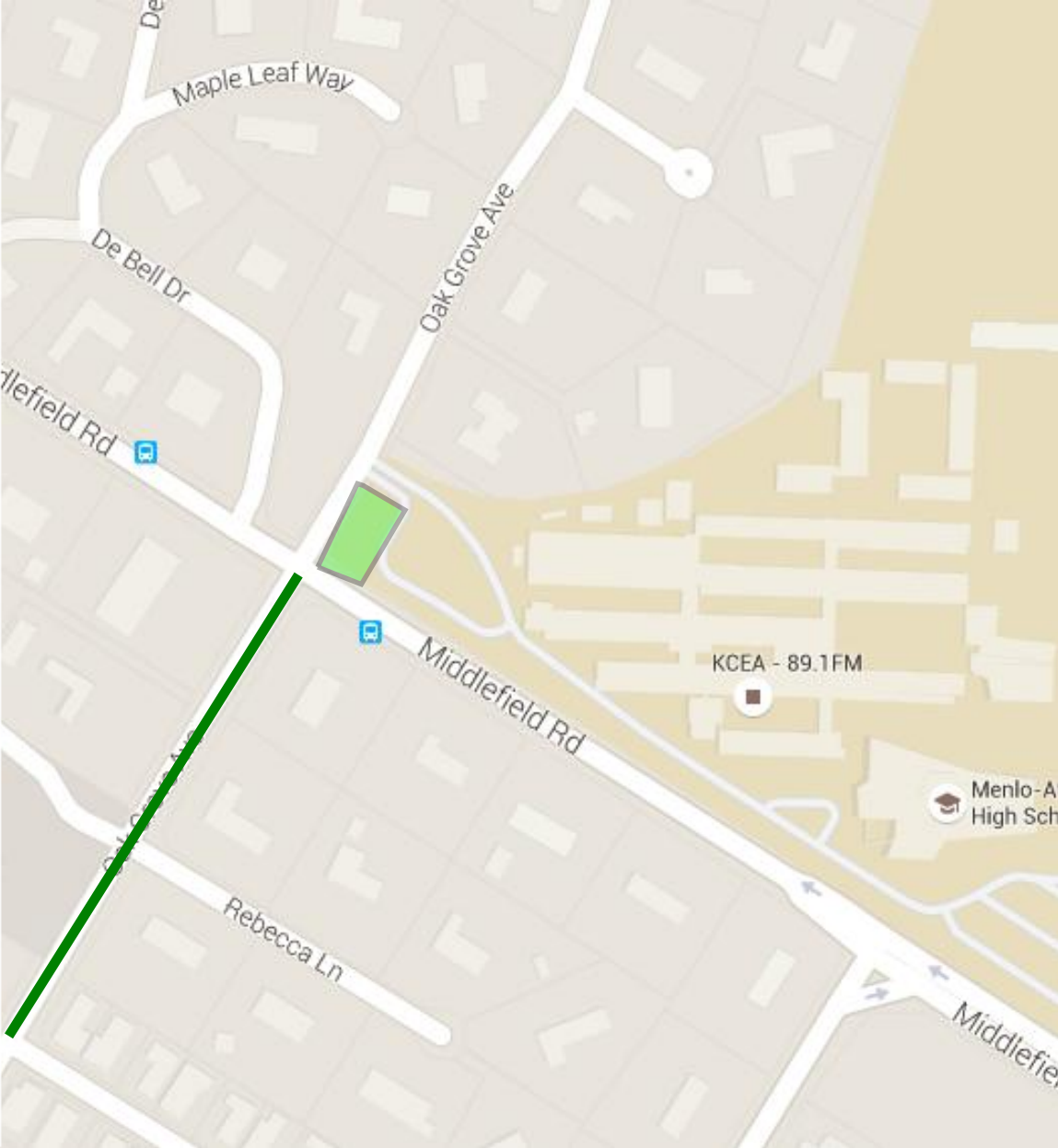


Main East/West
bicycle connector
route across ECR

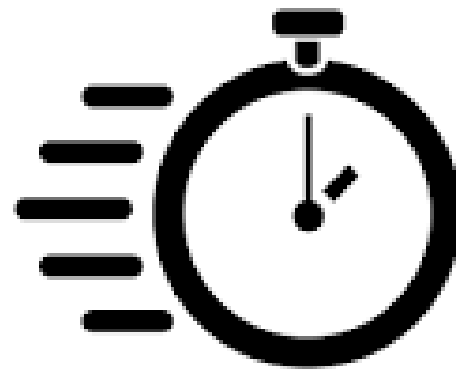
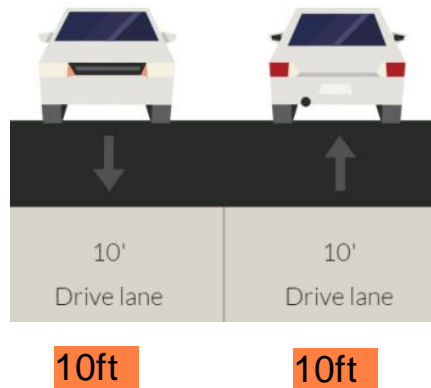
Oak Grove at El Camino photos taken 10/13/15



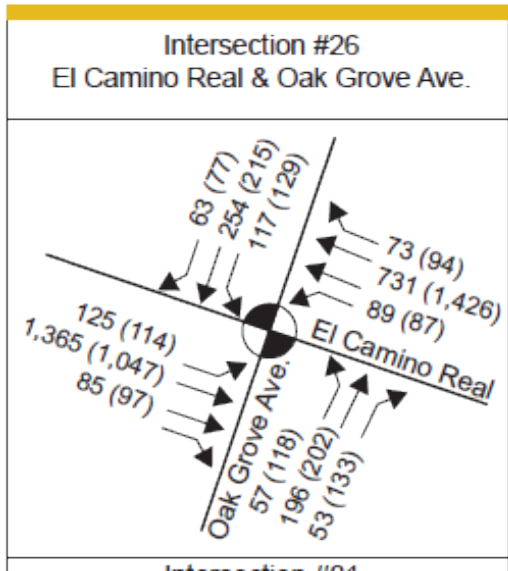
Oak Grove at Middlefield -
new bike parking at MA High
School



Bike lane design assumptions

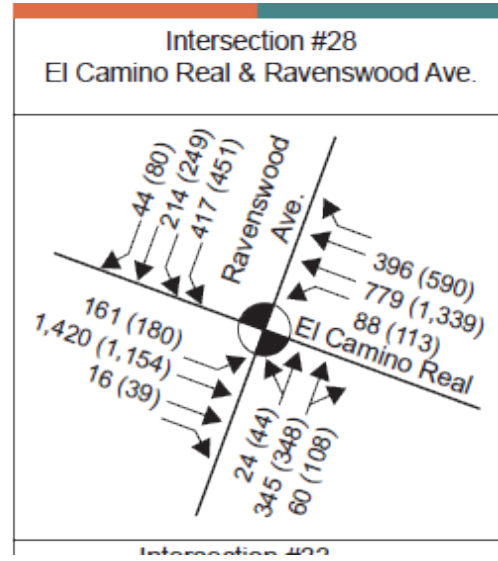


Oak Grove



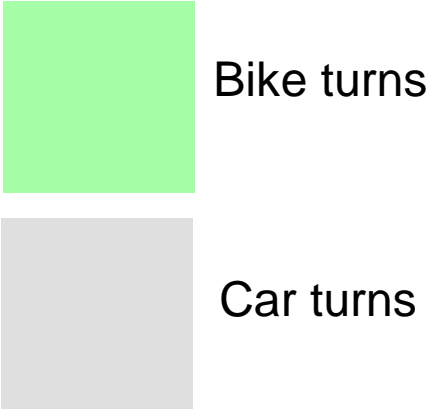
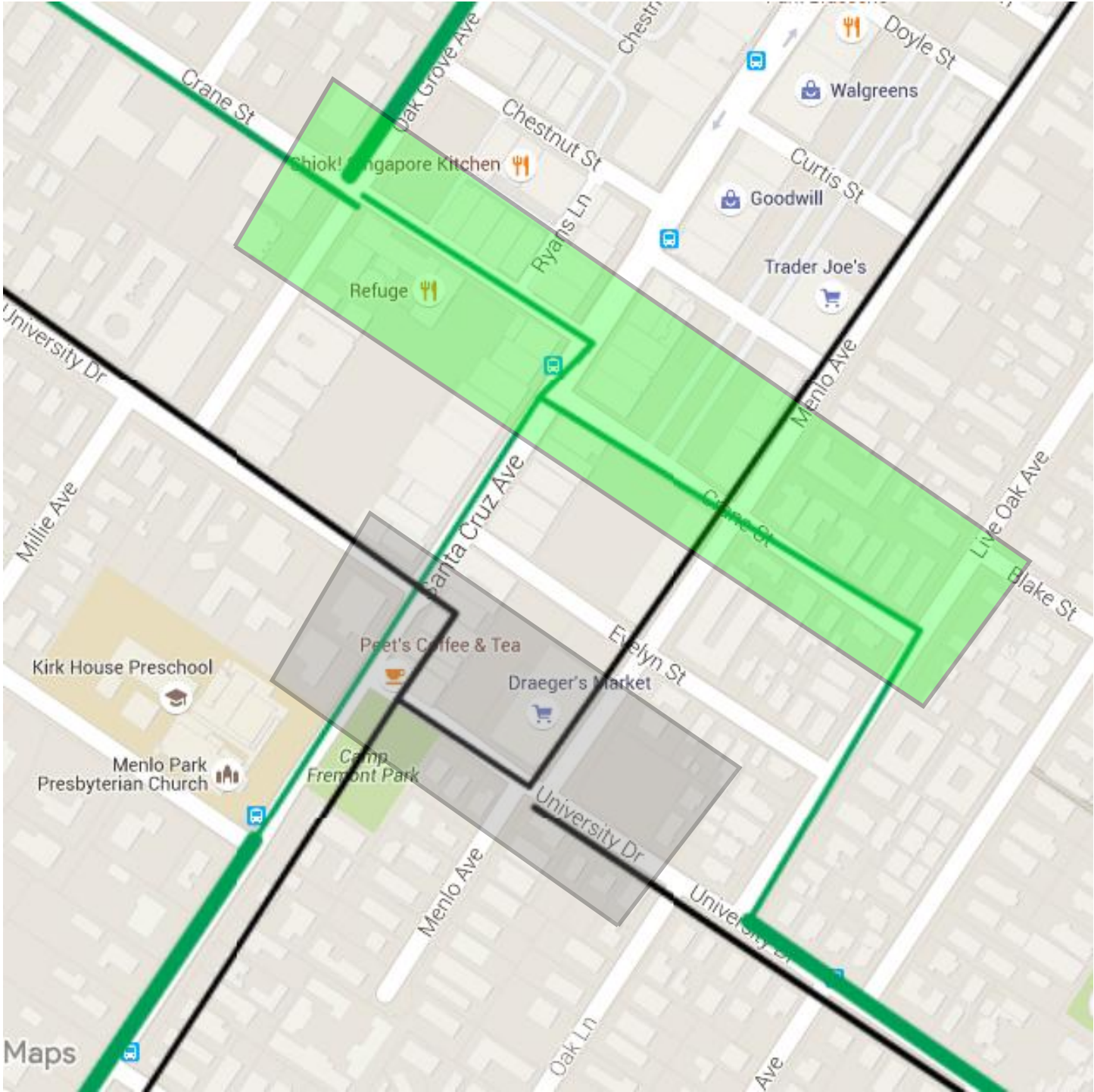
Oak Grove at Middlefield

Ravenswood

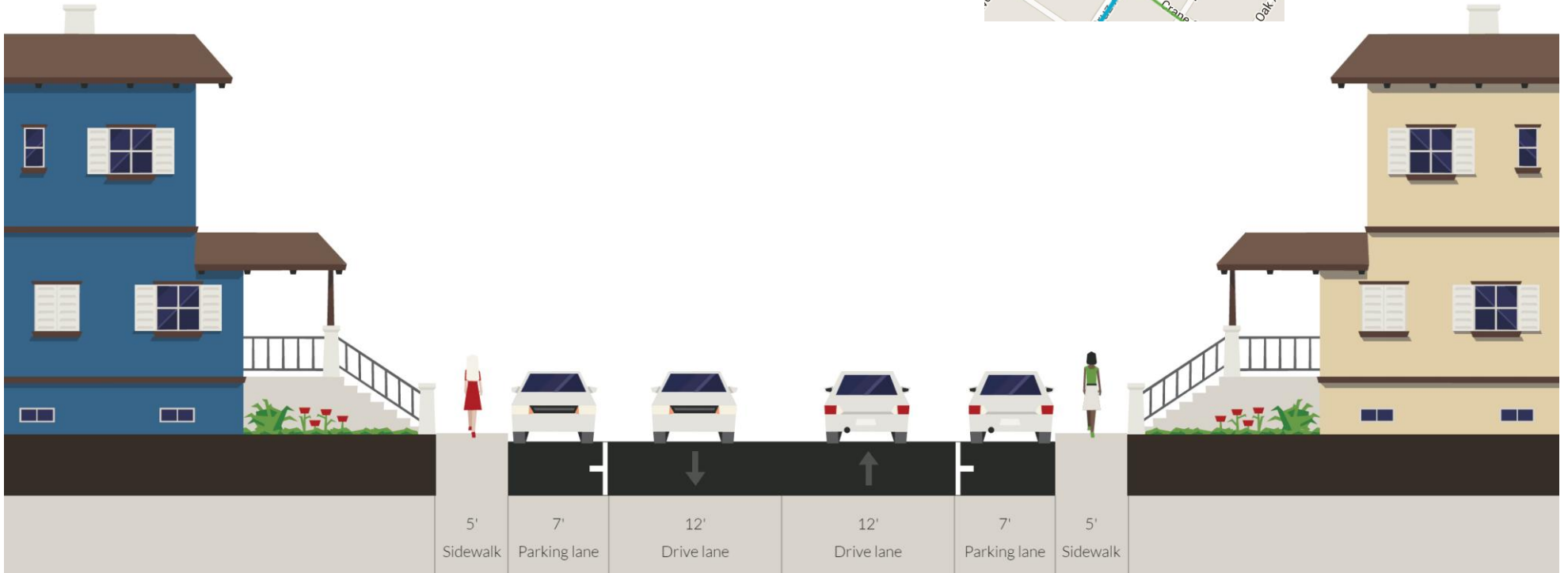
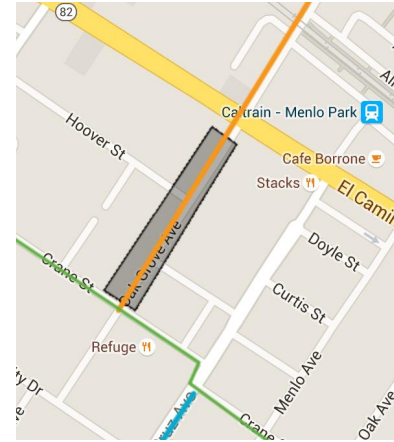


Ravenswood at Middlefield

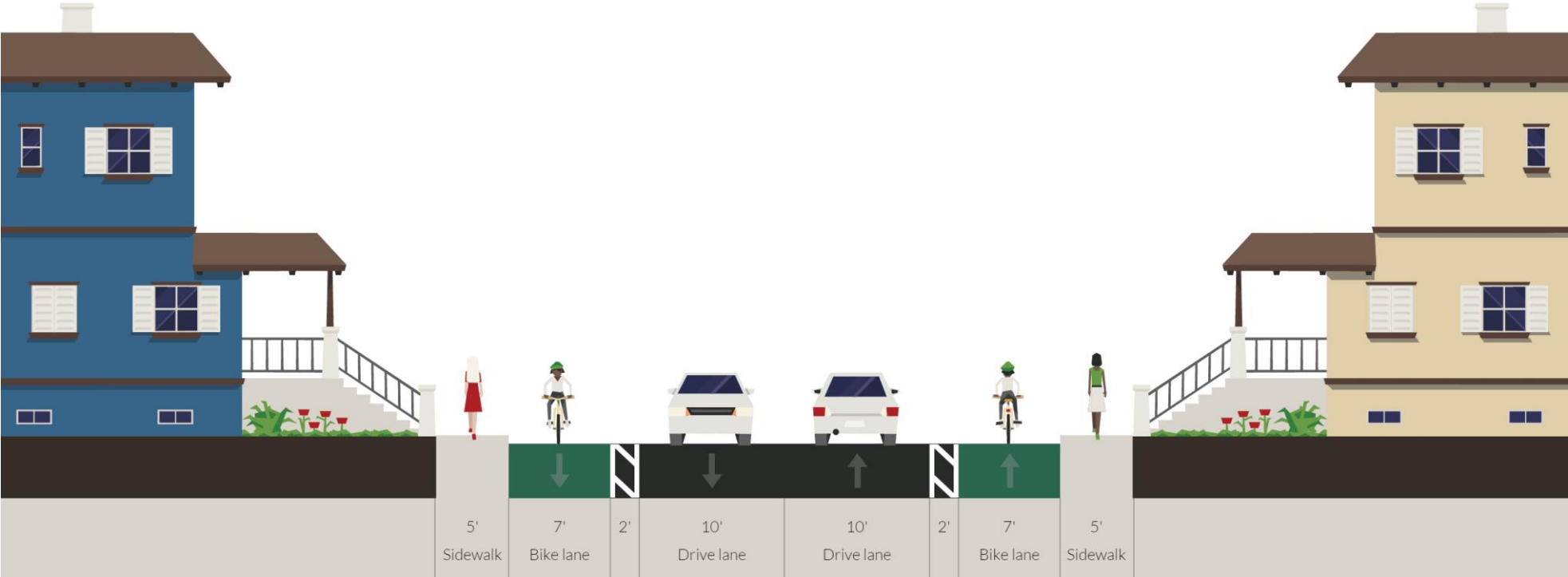
Crane St route separates turning movements between bikes and cars



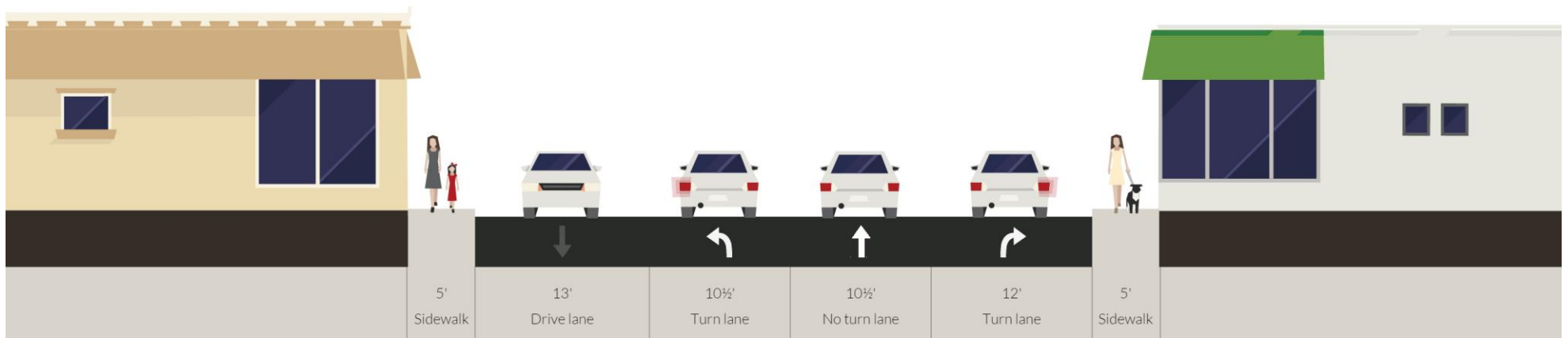
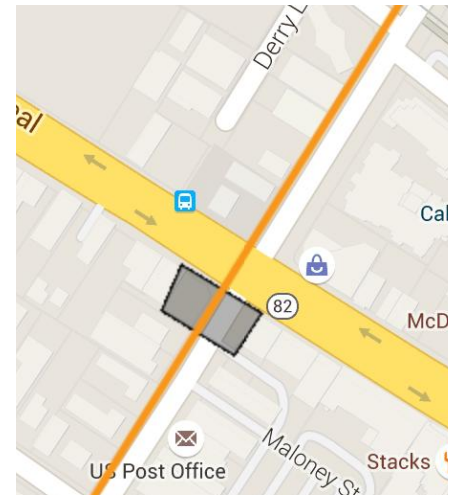
OGA Crane to ECR Existing



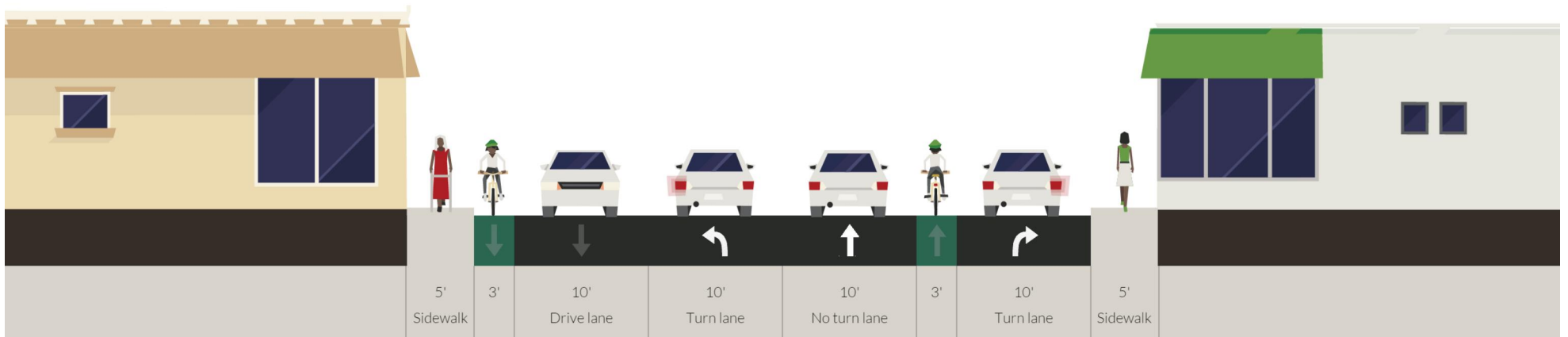
Oak Grove Crane to ECR Proposed



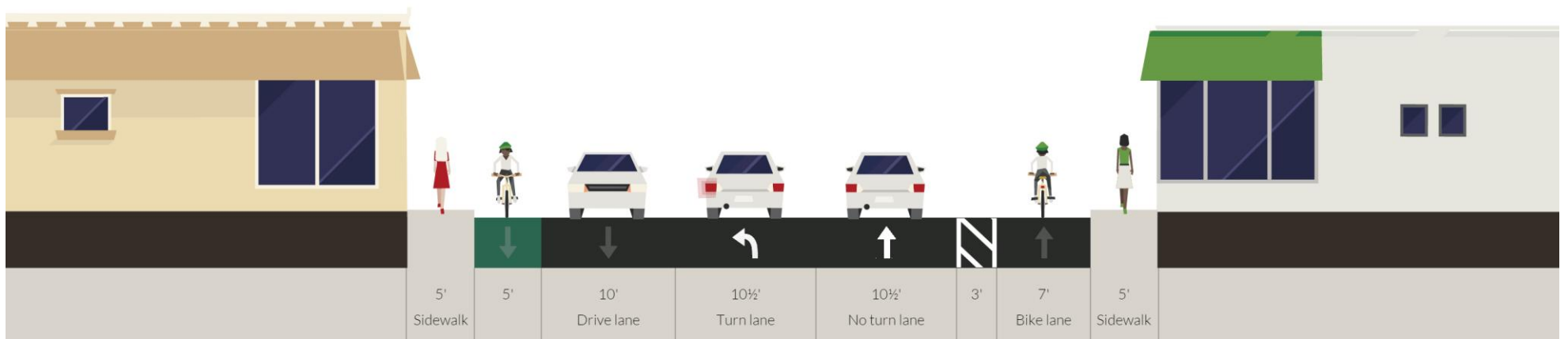
Oak Grove at ECR Existing



Oak Grove at ECR Proposed Option A

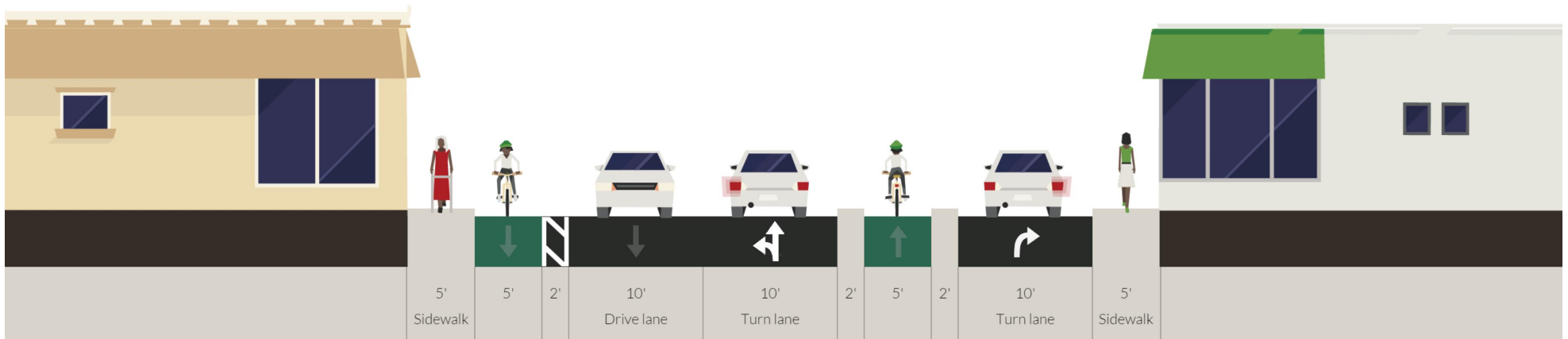


Oak Grove at ECR
Proposed
Option B

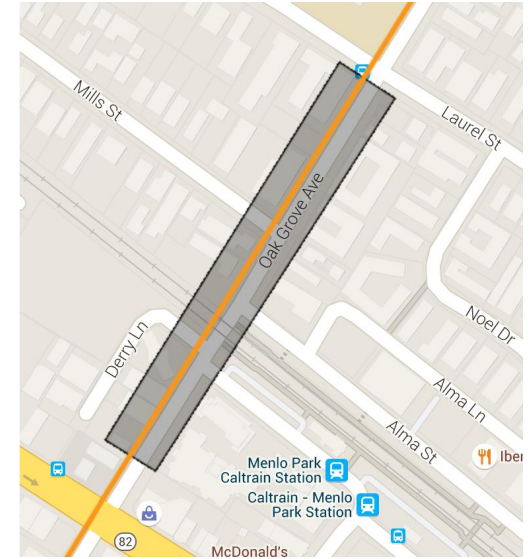


Oak Grove at ECR post-trial

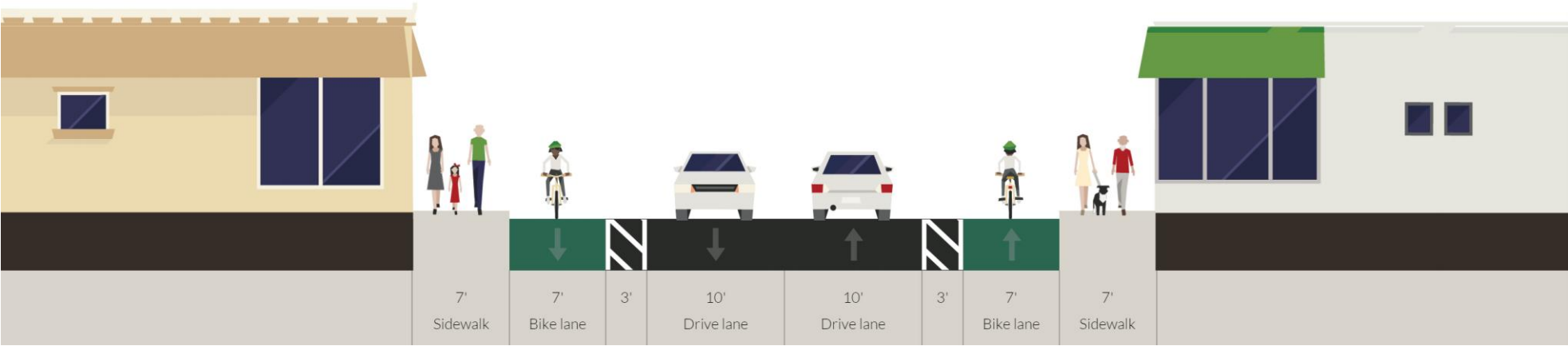
Palo Alto example



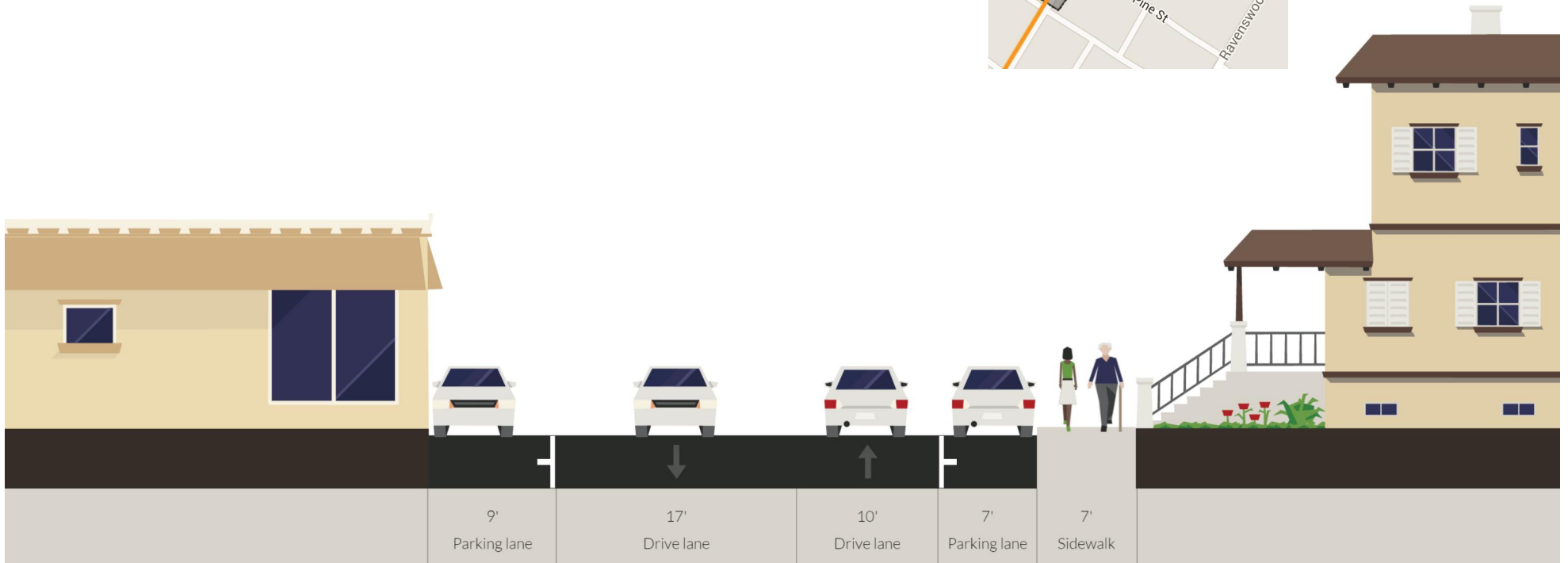
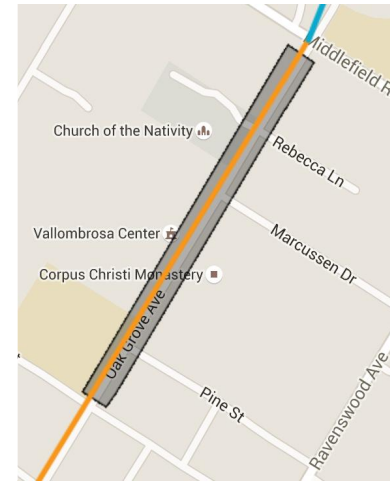
Oak Grove ECR to Laurel Existing



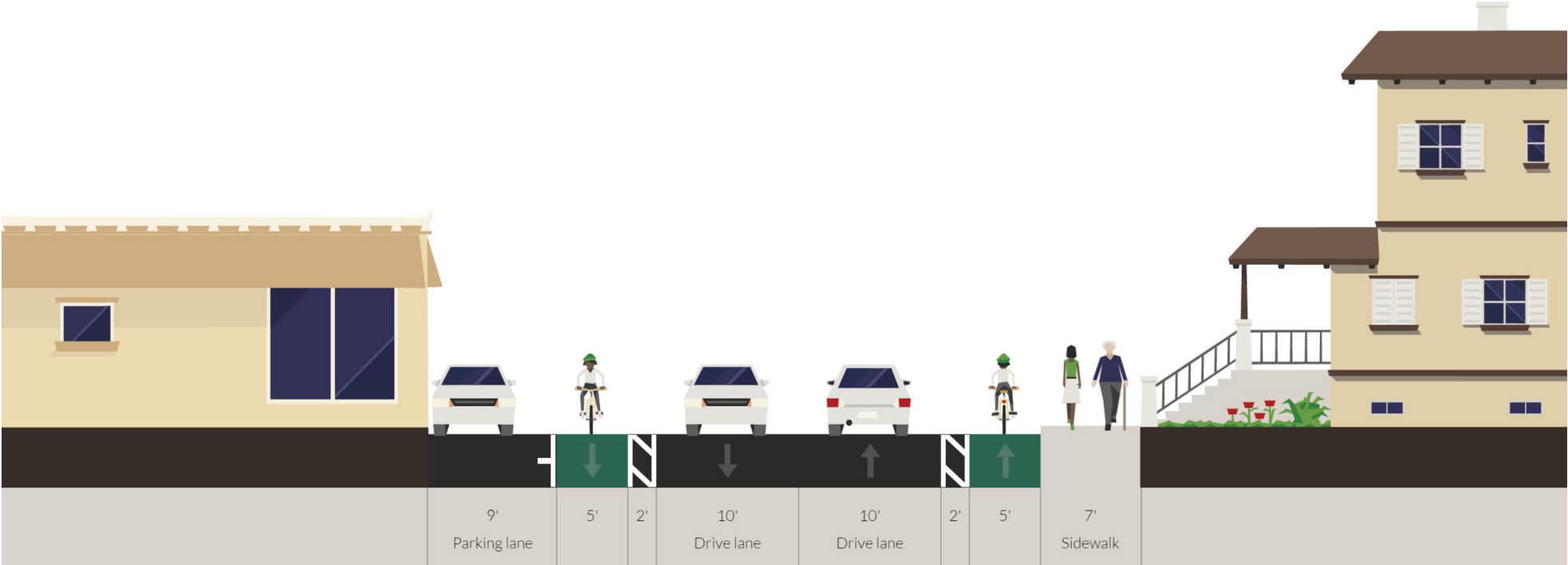
Oak Grove ECR to Laurel Proposed



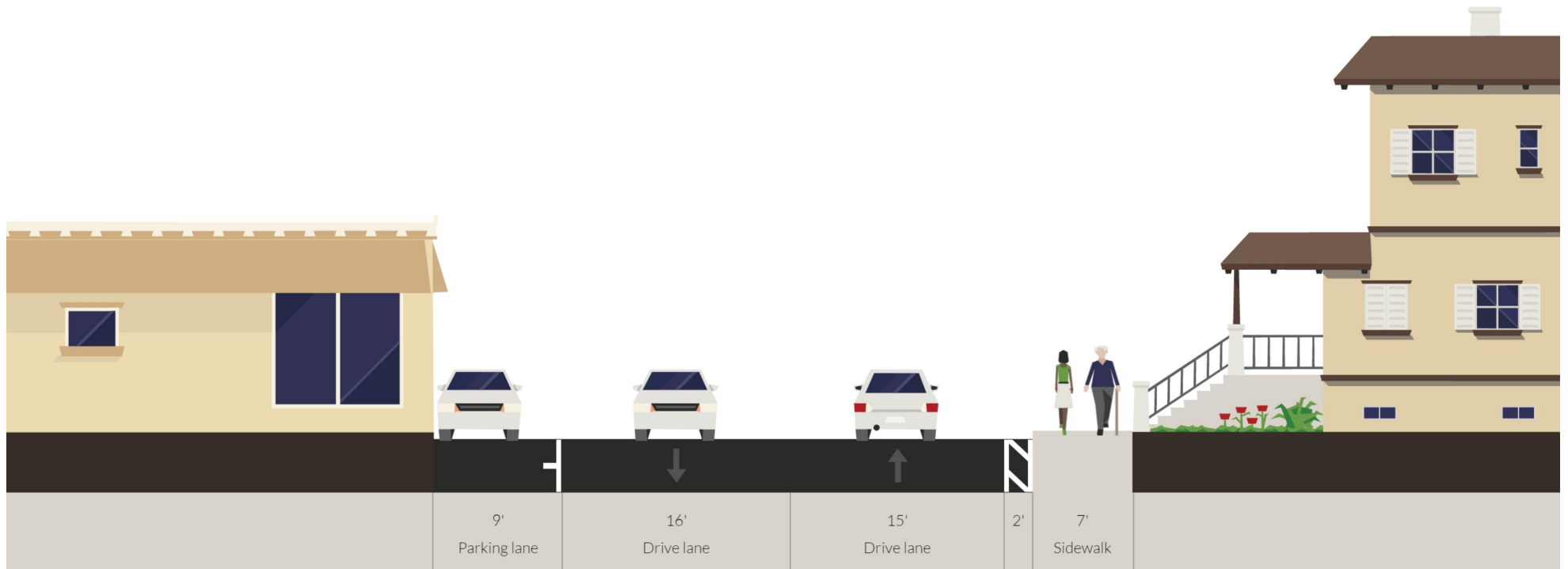
Oak Grove Laurel to Marcussen Existing



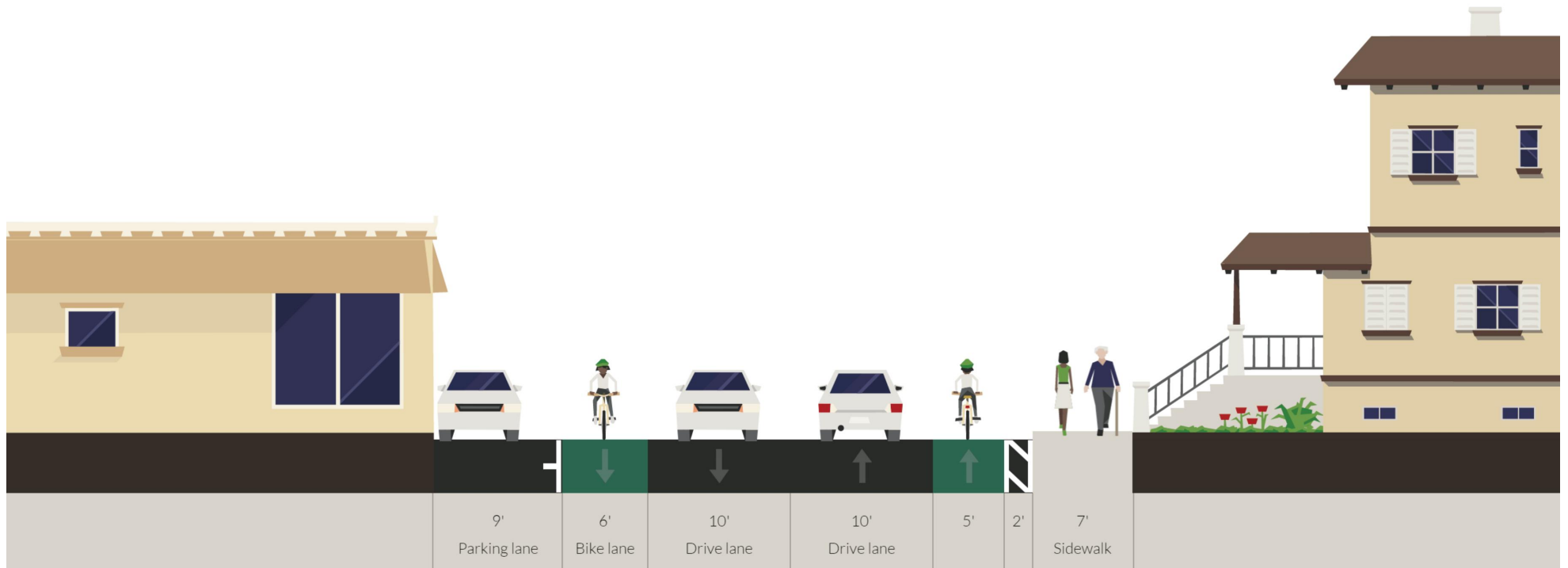
Oak Grove Laurel to
Marcussen
Proposed



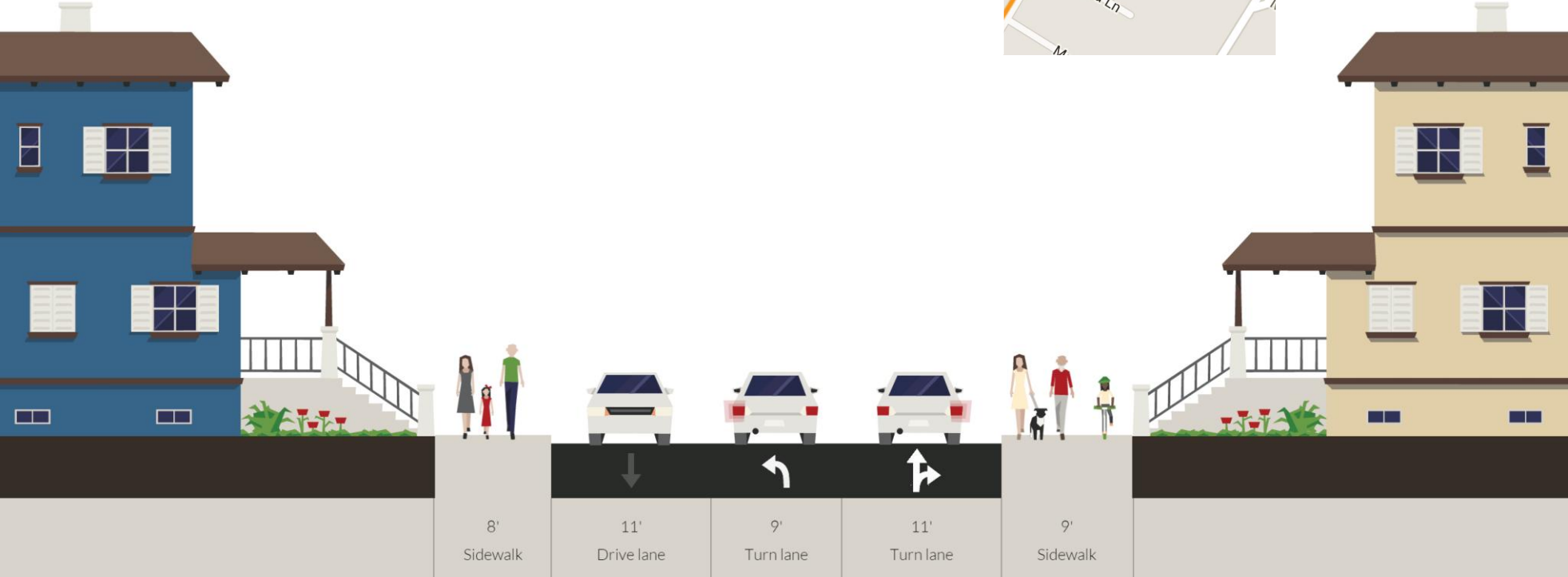
Oak Grove Marcussen to Middlefield Existing



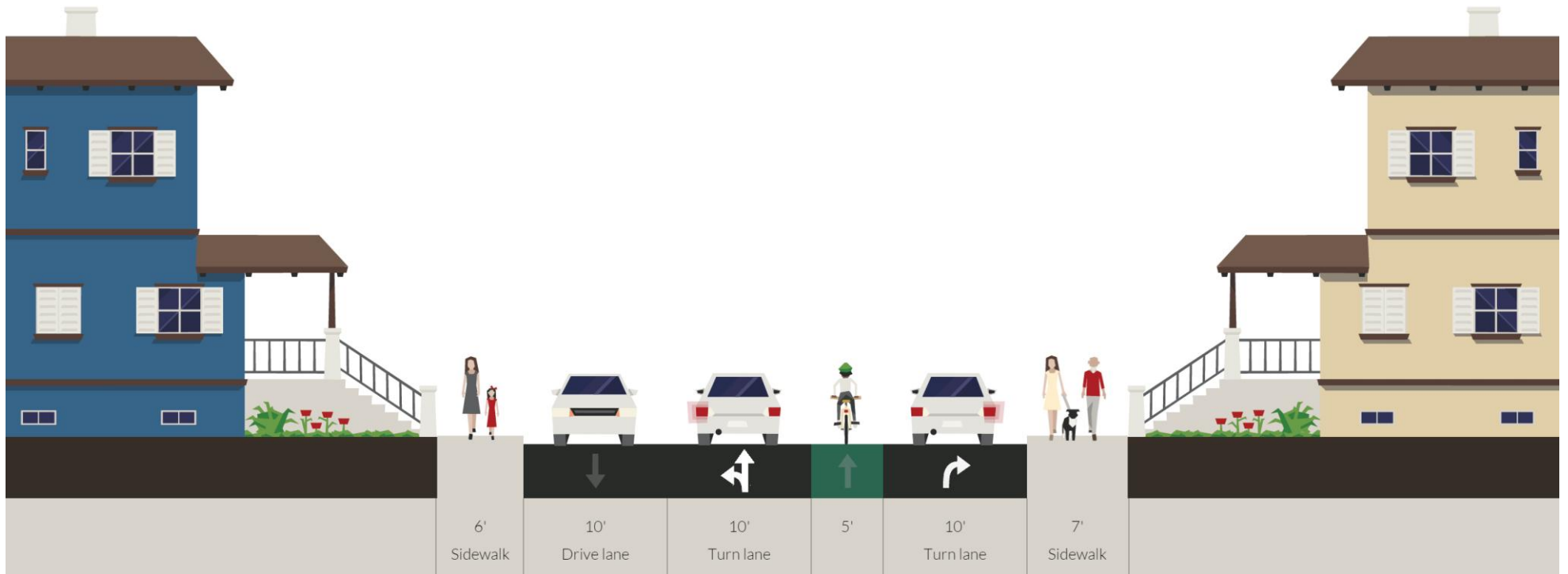
Oak Grove Marcussen to Middlefield Proposed

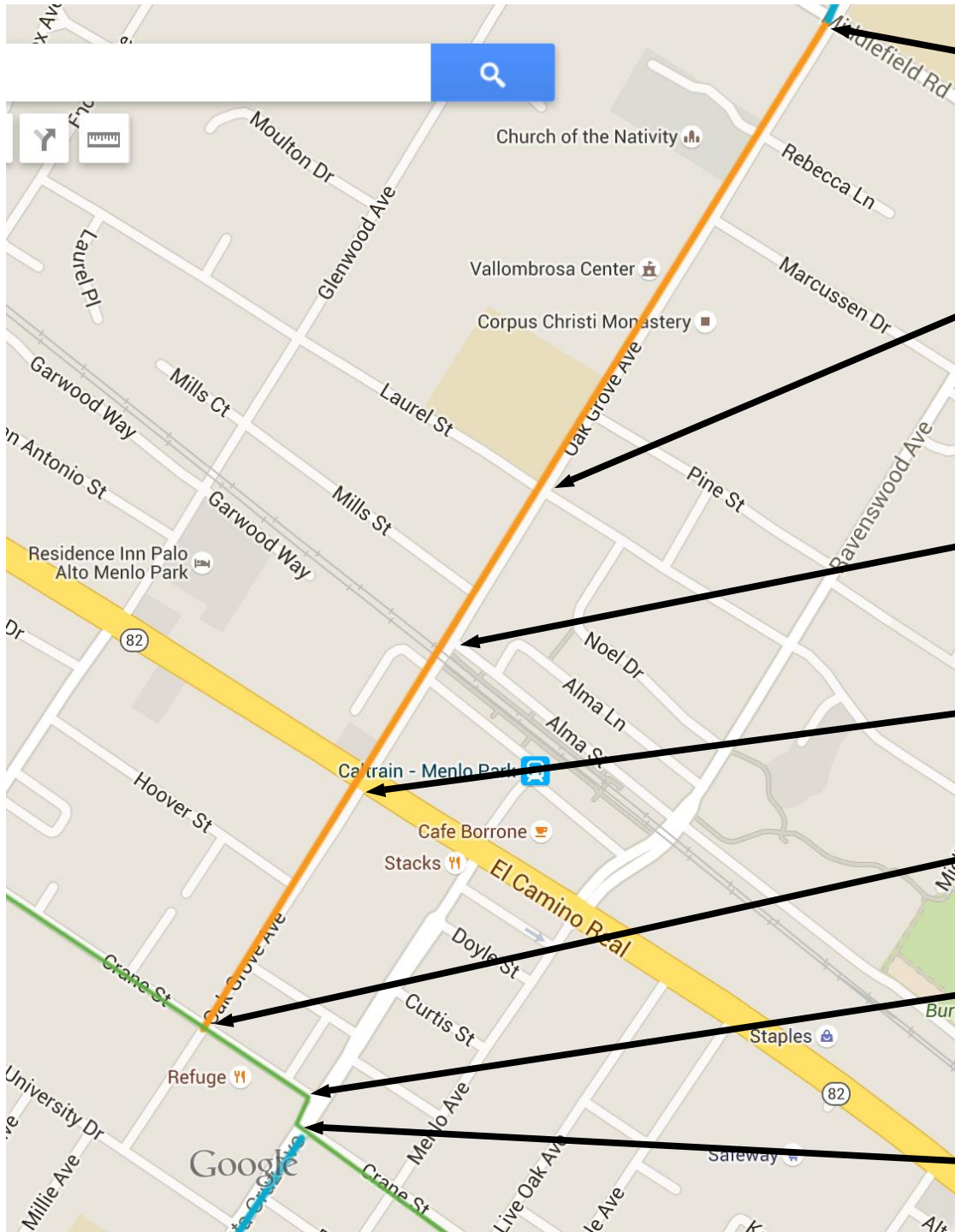


Oak Grove at Middlefield Existing



Oak Grove at Middlefield Proposed





Dumbarton Br ^
Palo Alto >

MA High School ^
Dumbarton Br ^
Encinal School <

MA High School ^
Dumbarton Br ^
Palo Alto >
Burgess Park >
City Hall >

MA High School ^
Caltrain ^
Dumbarton Br ^

MA High School ^
Caltrain ^
Dumbarton Br ^

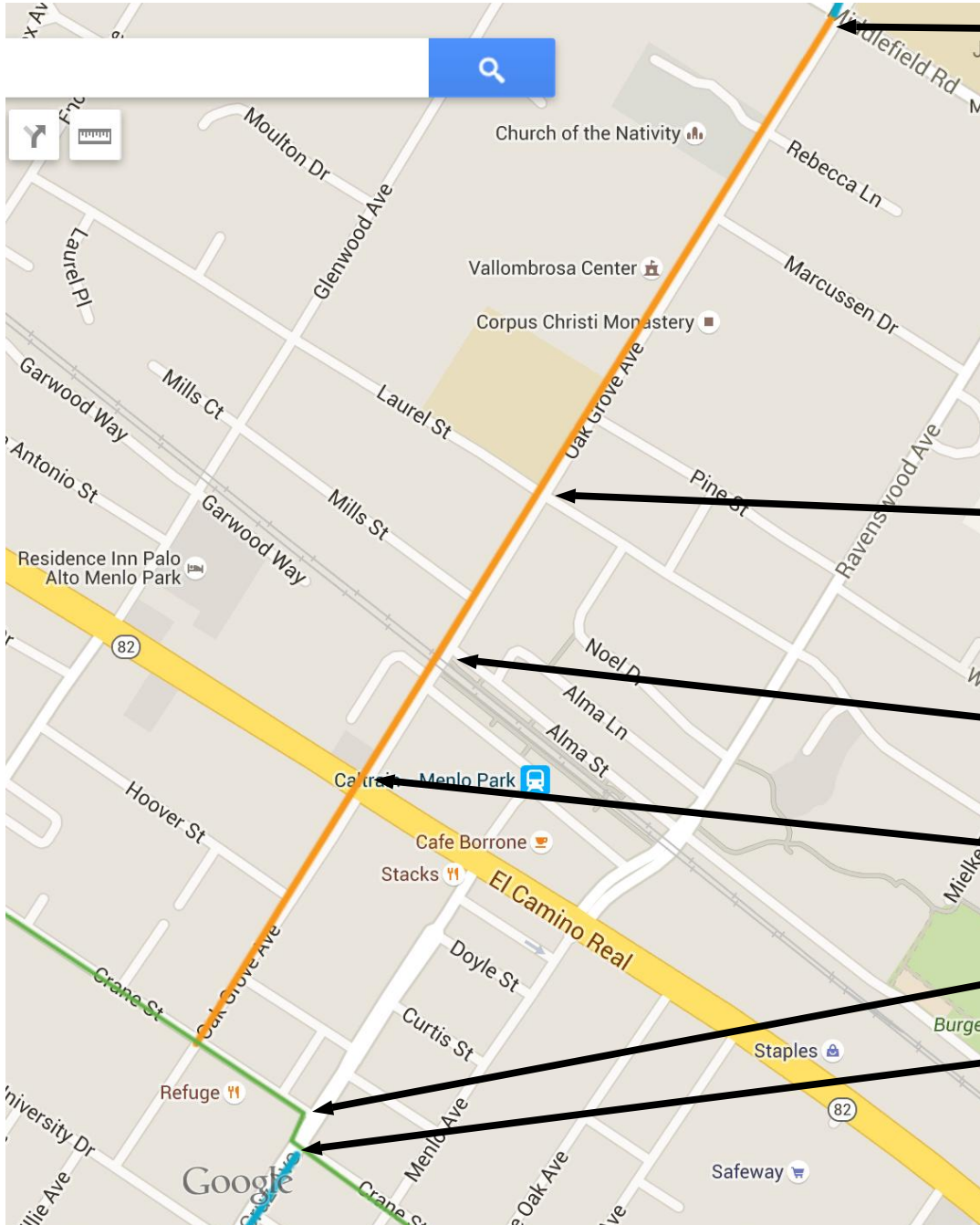
MA High School <
Caltrain <
Dumbarton Br <

MA High School ^
Caltrain ^
Dumbarton Br ^

Wayfinding
Eastbound



Read bottom to
top



Downtown MP ^
Caltrain ^
Hillview School ^

Downtown MP ^
Caltrain ^
Hillview School ^
City Hall <
Burgess <

Downtown MP ^
Hillview School ^
Palo Alto <

Downtown MP ^
Hillview School ^

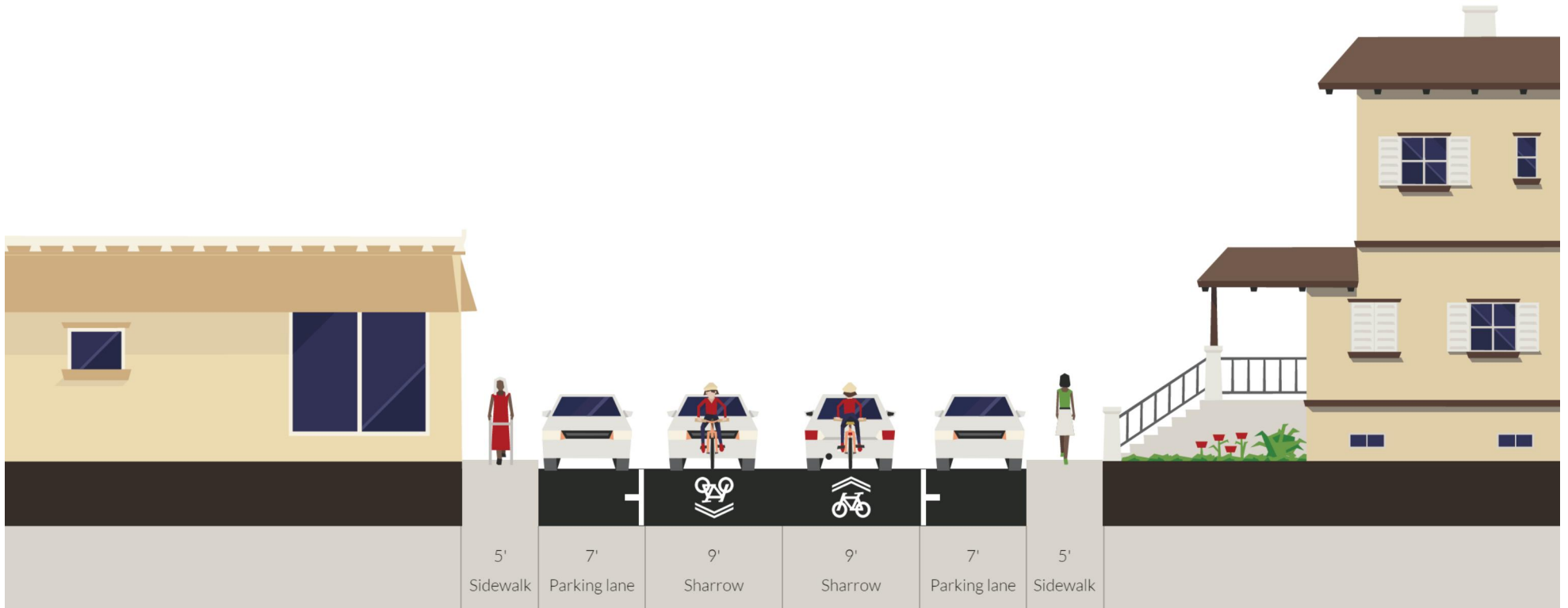
Hillview School
>

Hillview School ^
Stanford <

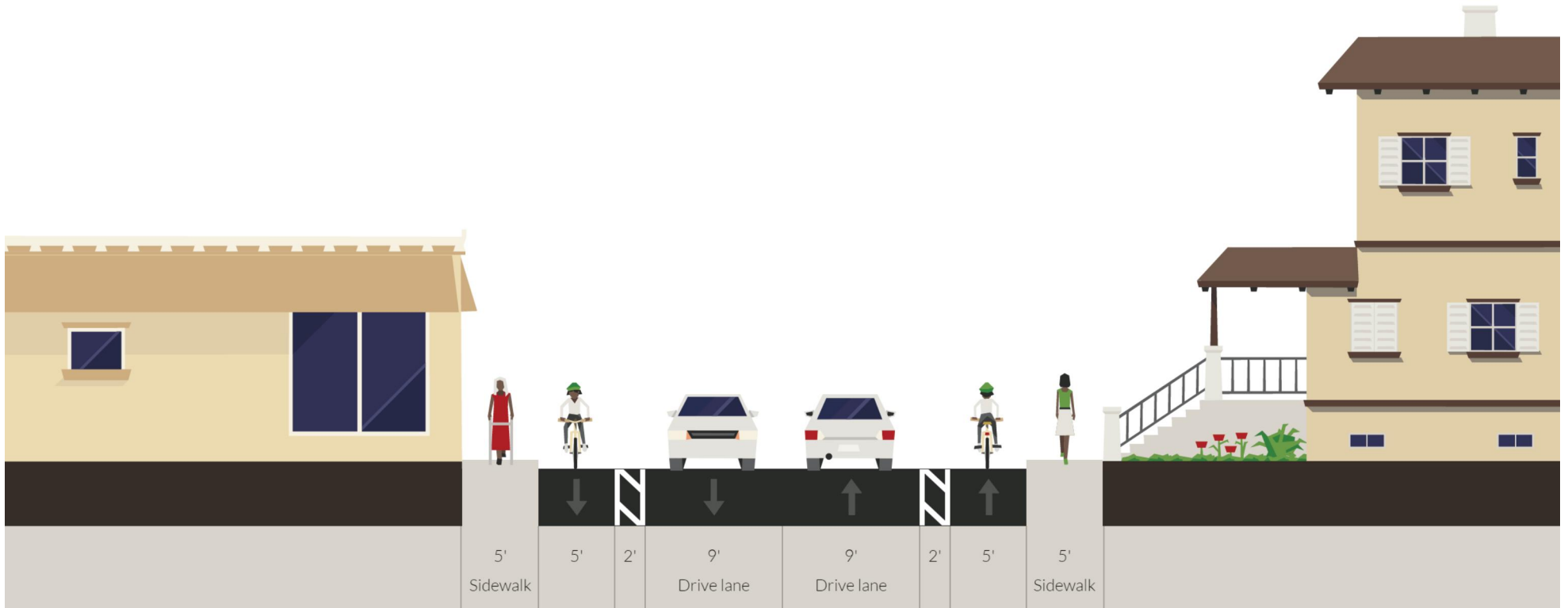
Wayfinding
Westbound

Read top to
bottom

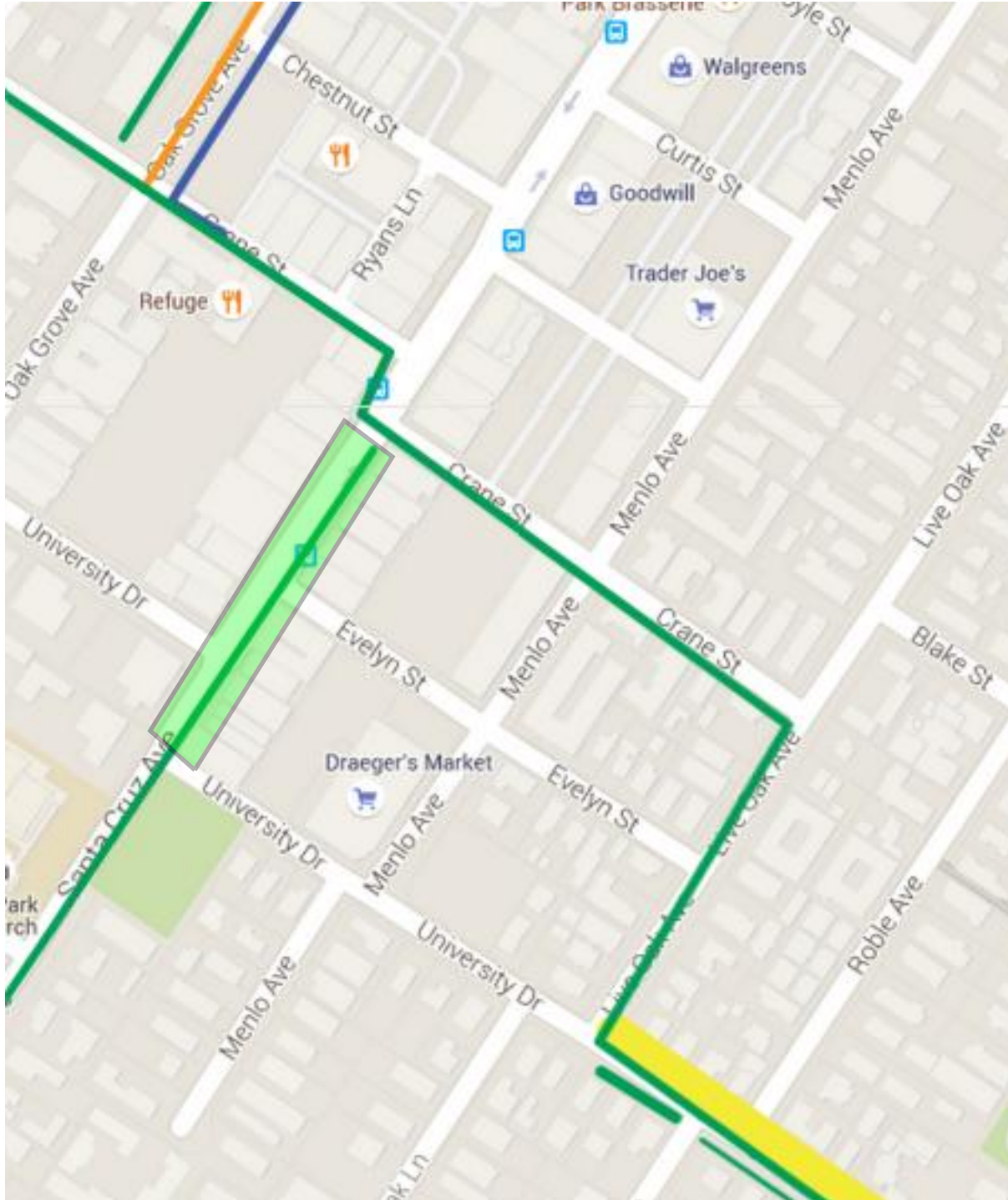
University Middle to
Live Oak
Existing



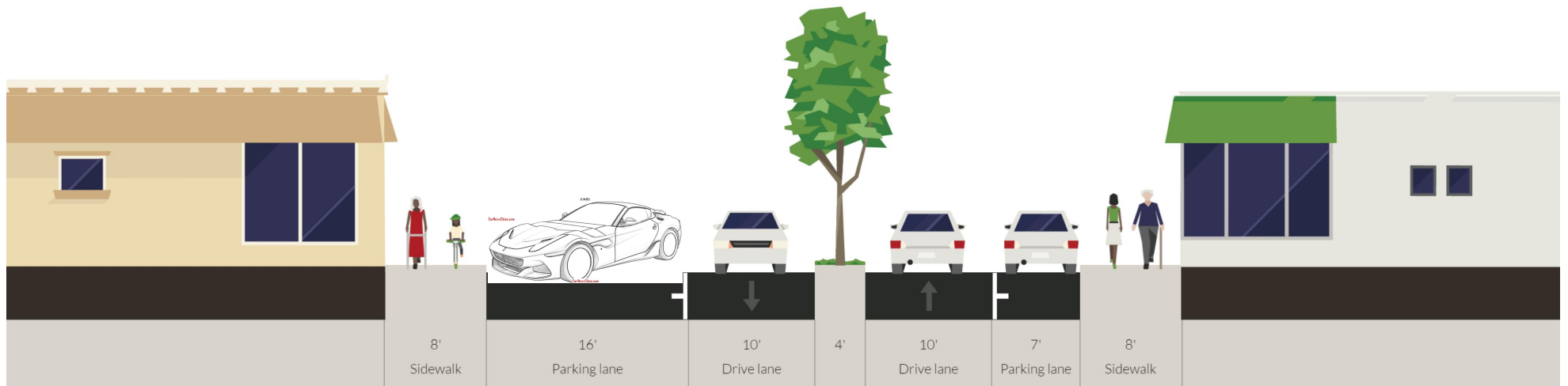
University Middle to Live Oak Proposed



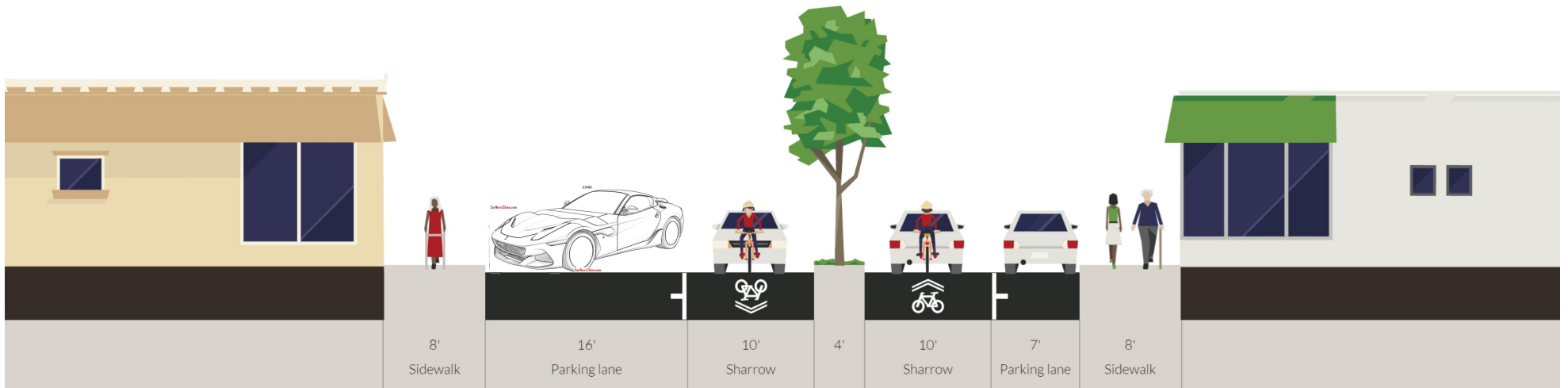
Santa Cruz Ave University to Crane

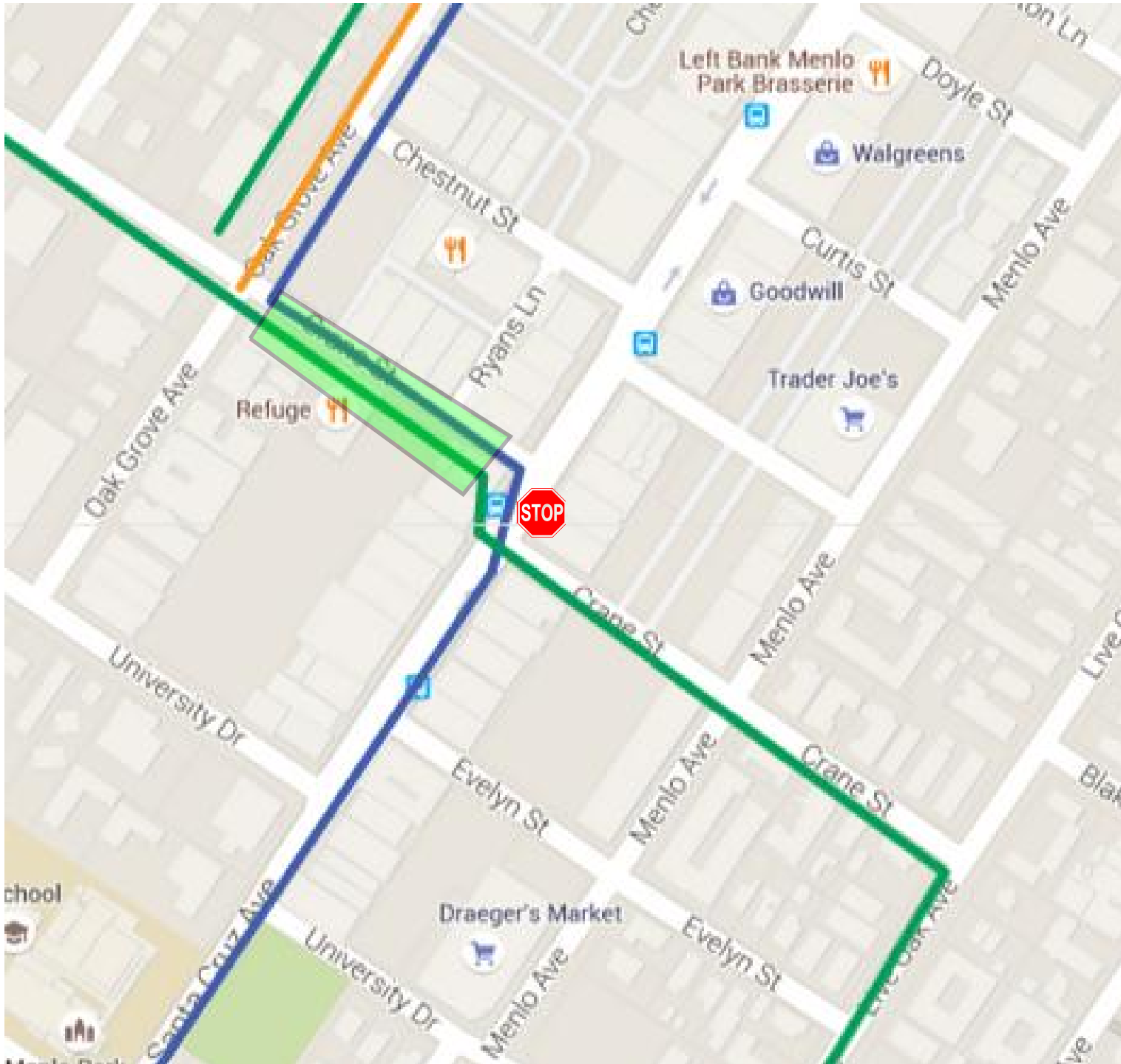


SCA at University facing east existing



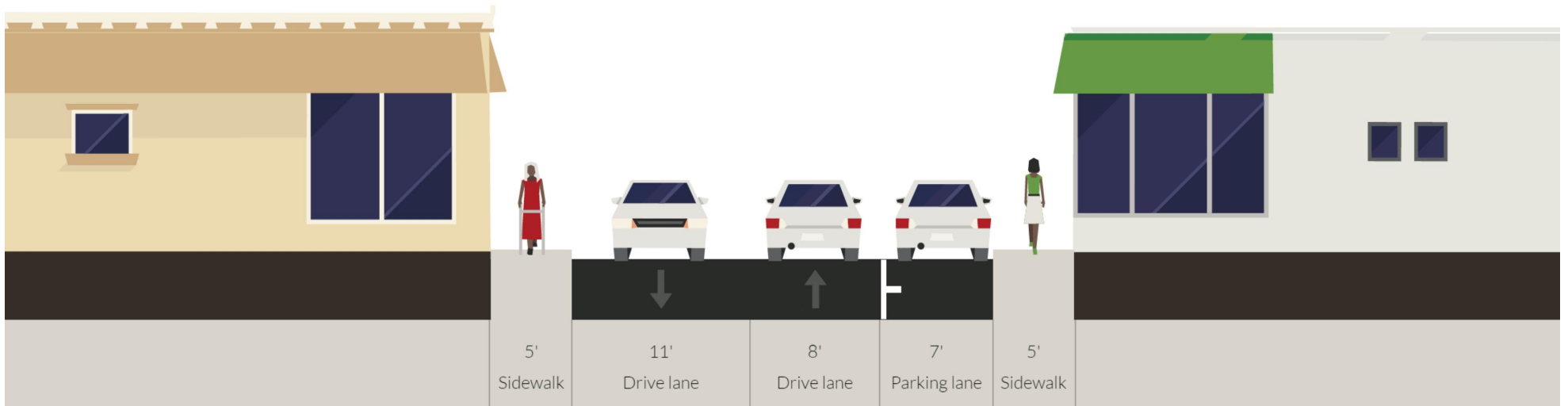
SCA at University facing east
option - add sharrows



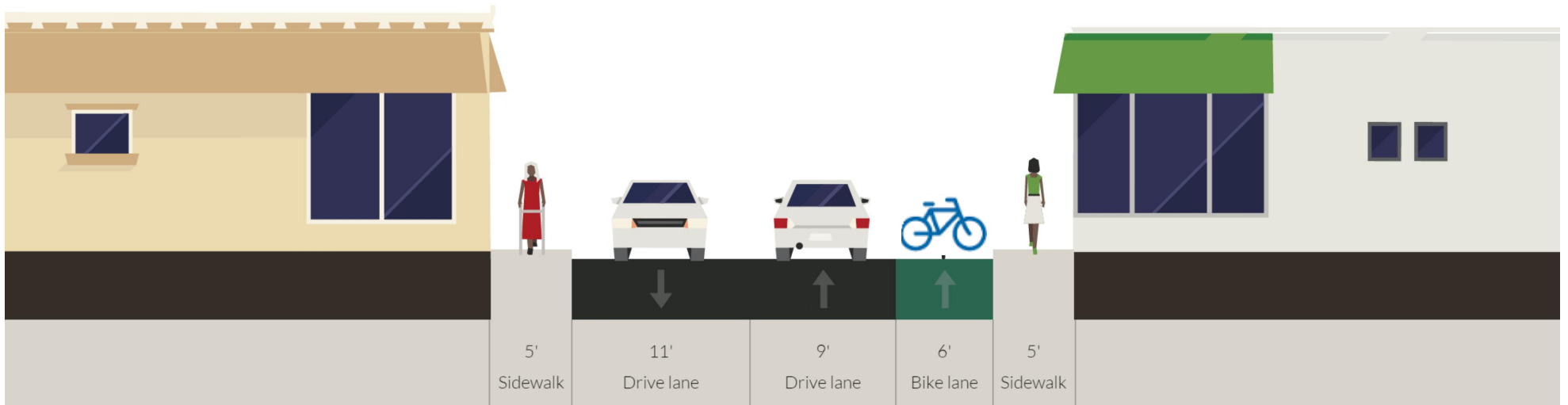


Crane between
Oak Grove and
Santa Cruz

Crane between Oak Grove
and Santa Cruz facing south
existing



Crane between Oak Grove
and Santa Cruz facing south
proposed



Repurposed Parking Map

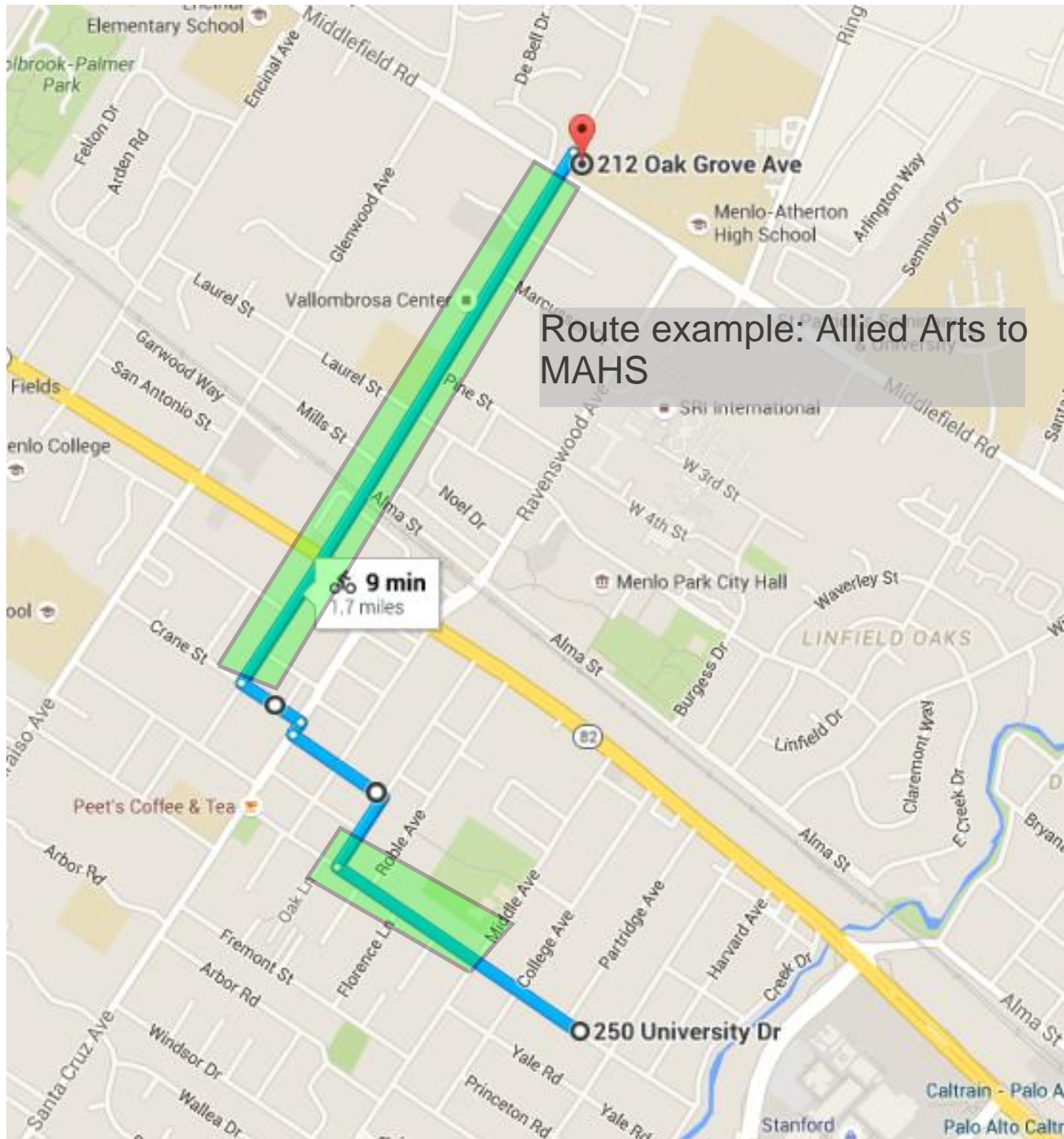


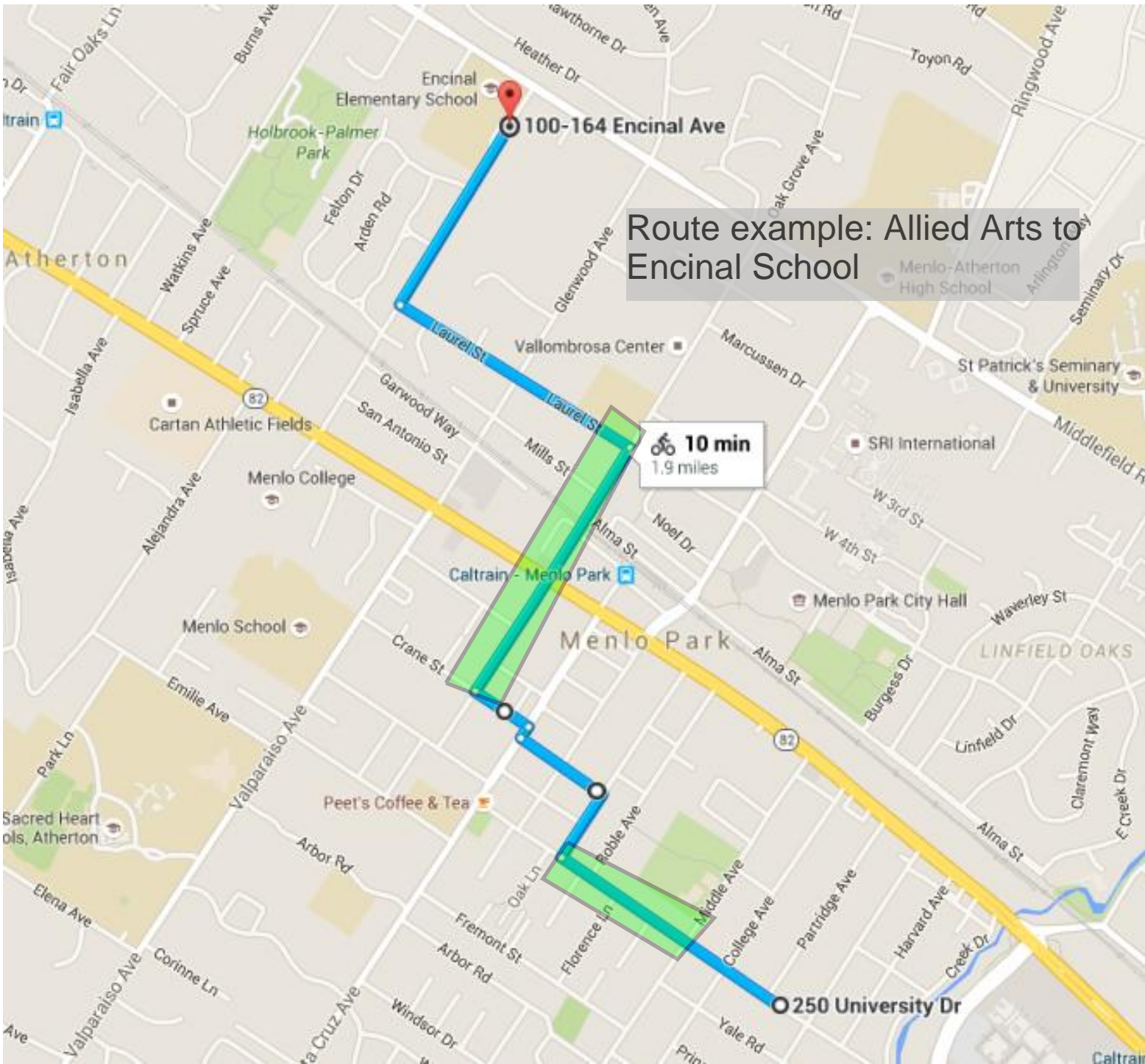
Unrestricted parking 55 spaces

2 hour parking 9am - 6pm 40 spaces

1 hour parking 9am - 6pm 17 spaces

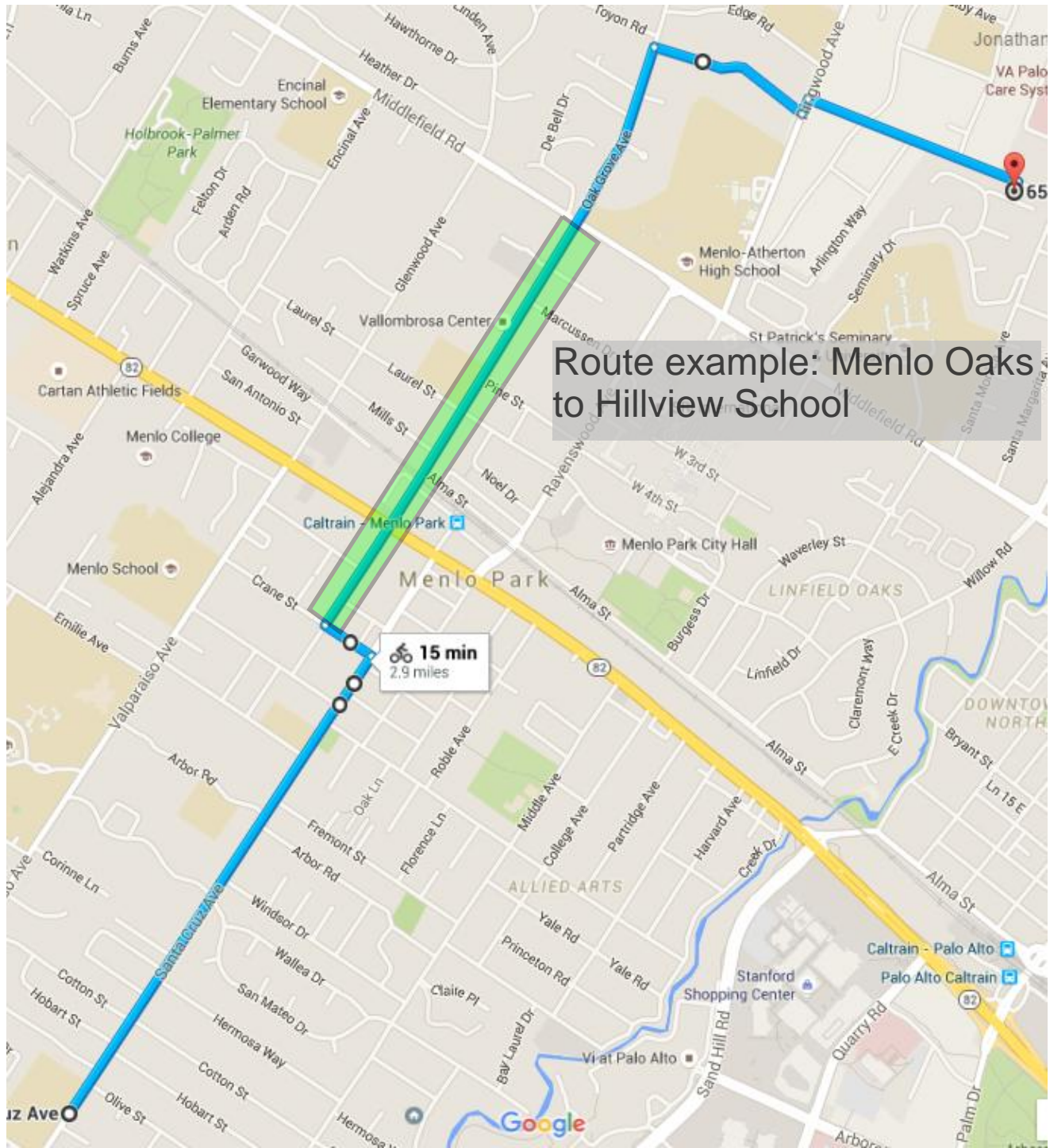
P Alternate parking





Route example: Allied Arts to Encinal School

🚲 10 min
1.9 miles



Route example: Menlo Oaks to Hillview School

🚲 15 min
2.9 miles

